



The Sommerodde (Telychian, Silurian) positive carbon isotope excursion: why is its magnitude so variable?

David K. Loydell^{1*}, Juan Carlos Gutiérrez-Marco² and Petr Štorch³

¹ School of the Environment, Geography and Geosciences, University of Portsmouth, Burnaby Road, Portsmouth PO1 3QL, UK

² Facultad CC. Geológicas, Instituto de Geociencias (CSIC, UCM) and Área de Paleontología GEODESPAL, José Antonio Novais 12, 28040 Madrid, Spain

³ Institute of Geology of the Czech Academy of Sciences, Rozvojová 269, 165 00 Prague 6, Czech Republic

DKL, 0000-0003-3967-0047; JCG-M, 0000-0003-4213-6144; PŠ, 0000-0001-9653-8734

* Correspondence: david.loydell@port.ac.uk

Abstract: The Sommerodde positive organic carbon isotope excursion (SOCIE) within the *Oktavites spiralis* graptolite Biozone (Telychian, Silurian) was first identified in the Sommerodde-1 core, Bornholm, Denmark, where it is the largest positive excursion within the Upper Ordovician–lower Silurian part of the core. Other published occurrences of the SOCIE are discussed here, including new $\delta^{13}\text{C}_{\text{org}}$ data from the Jabalón River section, Corral de Calatrava, central Spain, where the SOCIE is only a very minor positive excursion. Very unusually, the SOCIE is best developed in deeper water settings, contrary to the typical pattern of declining excursion magnitude offshore. In the Sommerodde-1 core (Bornholm), and where it has been tentatively identified in the Vežaičiai-2 core (Lithuania), the SOCIE is developed in pale, organic-poor mudstones. It is considered likely that the magnitude of the SOCIE has been enhanced in the Sommerodde-1 core record by a change in organic matter composition in the deep-marine environment that did not have such a significant effect in shallower marine environments.

Supplementary material: A table of organic carbon isotope data from the Jabalón River section, Corral de Calatrava, central Spain is available at <https://doi.org/10.6084/m9.figshare.c.6769514>

Thematic collection: This article is part of the Chemical Evolution of the Mid-Paleozoic Earth System and Biotic Response collection available at: <https://www.lyellcollection.org/topic/collections/chemical-evolution-of-the-mid-paleozoic-earth-system>

Received 31 March 2023; **revised** 3 July 2023; **accepted** 30 July 2023

A major surprise when integrating $\delta^{13}\text{C}_{\text{org}}$ data with the graptolite biostratigraphy (Loydell *et al.* 2017) of the Sommerodde-1 core, Bornholm, Denmark was the discovery of a pronounced positive excursion (amplitude *c.* 4‰) in the *Oktavites spiralis* graptolite Biozone of the Telychian, with higher $\delta^{13}\text{C}_{\text{org}}$ values (peaking at -25.4%) than either the very well-known Hirnantian (HICE; peaking at -27.7%) or early Sheinwoodian (ESCIE; peaking at -27.1%) excursions (Hammarlund *et al.* 2019). This was clearly not the Valgu excursion (Munnecke and Männik 2009), which is stratigraphically older, nor the more recently identified Manitowoc excursion (McLaughlin *et al.* 2019), which is stratigraphically younger (see later discussion), but a previously largely unrecognized and unnamed perturbation in the carbon isotope record. Hammarlund *et al.* (2019) named it the Sommerodde positive organic carbon isotope excursion (SOCIE). Other high-magnitude Late Ordovician and Silurian positive $\delta^{13}\text{C}$ excursions are associated with major global environmental (and biotic) changes and therefore the discovery of a new major excursion suggests that the Telychian might host another, previously unrecognized, interval of significant environmental change, potentially with similarly previously unrecognized impacts on biotic diversity.

This paper has three aims. First, to review further potential records of the SOCIE, mostly published after 2019, showing that the Sommerodde excursion varies dramatically in magnitude, ranging from a high-magnitude excursion (in sections representing deeper water environments), comparable with that seen in the Sommerodde-1 core, to either a low-magnitude excursion or unrecognizable in sections representing the shallowest environments. Second, to present new $\delta^{13}\text{C}_{\text{org}}$ data from a section in central Spain in which the

Sommerodde $\delta^{13}\text{C}_{\text{org}}$ excursion is a very minor event and third, to discuss why the SOCIE shows such a wide variation in magnitude and is so pronounced in the Sommerodde-1 core $\delta^{13}\text{C}_{\text{org}}$ record. We conclude that the most likely reason is a change in organic matter composition in deeper water areas. This is the first positive $\delta^{13}\text{C}$ excursion in the Silurian to show a pattern of increasing magnitude with increasing depositional water depth. Our study demonstrates that the Silurian $\delta^{13}\text{C}$ record and the causes of Silurian $\delta^{13}\text{C}$ perturbations are more varied than previously recognized.

Published records of the Sommerodde excursion

Figure 1 shows the Baltic localities discussed in this paper, including Sommerodde (Bornholm). The SOCIE was recorded in several samples extending over *c.* 10 m of the Sommerodde-1 core (between depths of *c.* 80 and 70 m; Fig. 2). Graptolites (Loydell *et al.* 2017) demonstrate that much of the excursion (77.02–70.59 m) lies within the middle part of the *O. spiralis* graptolite Biozone (Fig. 3). It began in strata lacking graptolites, but which are underlain by beds yielding lower *spiralis* Biozone graptolites (Fig. 3). The excursion must therefore begin within either the lower or middle *spiralis* Biozone and end within the middle *spiralis* Biozone.

Hammarlund *et al.* (2019) summarized previous carbon isotope studies through this interval and were able to recognize the SOCIE in two $\delta^{13}\text{C}_{\text{carb}}$ curves from the Baltic states. In the Ventspils D-3 core from Latvia (Fig. 1), the positive $\delta^{13}\text{C}_{\text{carb}}$ excursion reaches its peak in strata bracketed by lower and middle *spiralis* Biozone graptolite assemblages (Loydell and Nestor 2006; Hammarlund *et al.* 2019, their fig. 7). The SOCIE is the highest magnitude

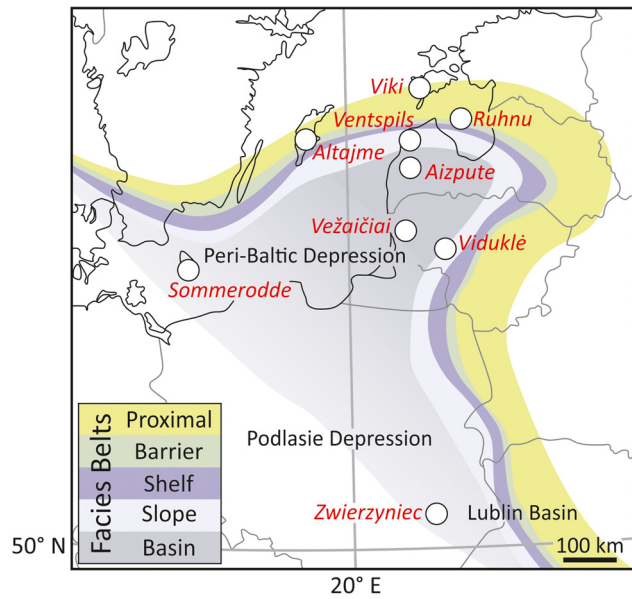


Fig. 1. Location of boreholes referred to in the text on a map of the East Baltic region showing the Silurian facies, but not the shorelines nor the extension of shallow marine facies northwards into Sweden. Source: modified from Sullivan *et al.* (2018).

excursion in the Llandovery of this core, with the peak value exceeding that of the well-known mid-Homerian excursion, but of significantly lower magnitude than either the ESCIE or mid-Ludfordian excursions (Kaljo *et al.* 1998). In other sections, however, the SOCIE is either of limited magnitude (e.g. the Ruhnu (500) core, Estonia; Hammarlund *et al.* 2019, their fig. 7) or unrecognizable (the Viki core, Estonia; Kaljo *et al.* 2003; see following text for discussion of the $\delta^{13}\text{C}_{\text{carb}}$ and $\delta^{13}\text{C}_{\text{org}}$ data of Richardson *et al.* (2019) from Viki). It is also unrecognizable in the Knapp Creek core, Iowa, USA (McAdams *et al.* 2017).

It is possible that the SOCIE is represented in the $\delta^{13}\text{C}_{\text{org}}$ record from the Zwierzyniec-1 core, Poland (see Fig. 1). Figure 4

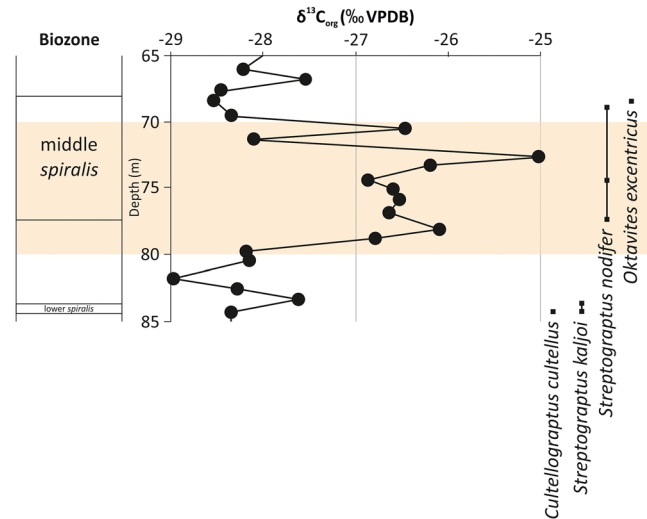


Fig. 3. The Sommerrode carbon isotope excursion in the Sommerrode-1 core, Bornholm showing the occurrence of stratigraphically significant graptolite species.

summarizes the rather limited carbon isotope and graptolite biostratigraphic data from Sullivan *et al.* (2018). *Stimulograptus vesiculosus* (2952.95 m) is a middle–upper *O. spiralis* Biozone species, whereas *Streptograptus wimani* (2951.4 m) first appears at the base of the succeeding *Cyrtograptus lapworthi* graptolite Biozone. The presence of *Monoclimacis vomerina sensu lato*, identified by Zalasiewicz and Williams (in Sullivan *et al.* 2018, their appendix A) from 2956.50 to 2956.75 m, indicates an age no older than the *Monoclimacis crenulata* graptolite Biozone. The basal Sheinwoodian biozonal index *Cyrtograptus purchisoni* was present in the 2949–2950 m sample. The most positive late Telychian $\delta^{13}\text{C}_{\text{org}}$ value is thus in a stratigraphic position consistent with that of the SOCIE.

Biostratigraphic data are similarly rather limited from the Altajme core, Gotland (see Fig. 1). The $\delta^{13}\text{C}_{\text{carb}}$ record from here includes a

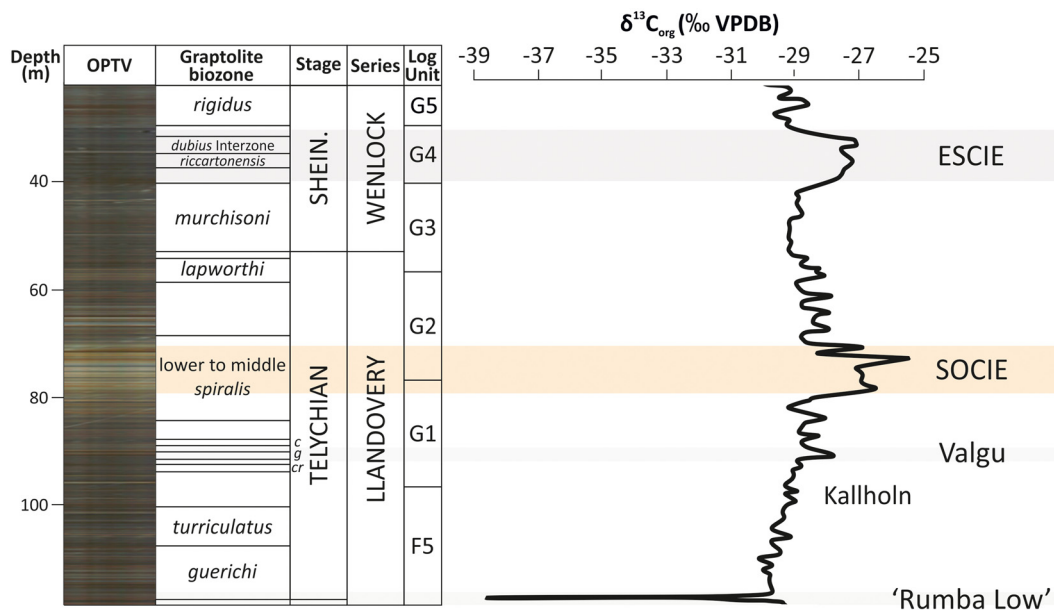


Fig. 2. $\delta^{13}\text{C}_{\text{org}}$ record through the Telychian and Sheinwoodian of the Sommerrode-1 core with the named excursions indicated. Graptolite biozonation, optic televiwer and geophysical log stratigraphic units and $\delta^{13}\text{C}_{\text{org}}$ curve for the Telychian–Sheinwoodian of the Sommerrode-1 core, Bornholm. *c*, *crenulata*; *cr*, *crispus*; ESCIE, early Sheinwoodian carbon isotope excursion; *g*, *griestoniensis*; OPTV, optic televiwer; SHEIN., Sheinwoodian; SOCIE, Sommerrode carbon isotope excursion. Source: graptolite biozonation from Loydell *et al.* (2017), optic televiwer and geophysical log stratigraphic units from Schovsbo *et al.* (2015); $\delta^{13}\text{C}_{\text{org}}$ curve from Hammarlund *et al.* (2019).

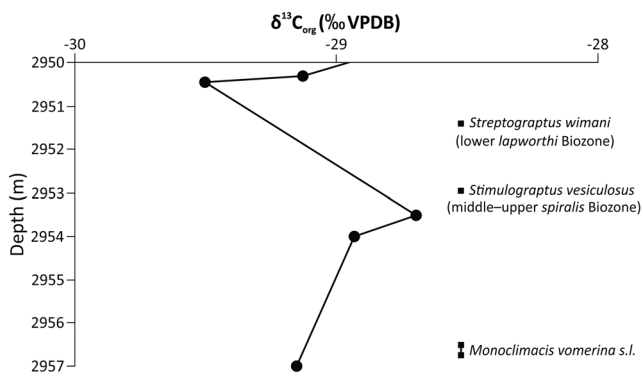


Fig. 4. $\delta^{13}\text{C}_{\text{org}}$ curve and occurrence of biostratigraphically significant graptolites in the Zwierzyniec-1 core, Poland. Source: data from Sullivan *et al.* (2018).

small magnitude (*c.* 0.5‰) double-peaked positive excursion in strata at depths between 320 and 317 m (Hartke *et al.* 2021, their fig. 3); *O. spiralis* is recorded from a depth of 322.14 m and strata up to 316 m are assigned to the *spiralis* Biozone. The biostratigraphic data are thus consistent with this excursion representing the SOCIE. The magnitude of this excursion is far less than that of the ESCIE (*c.* 3‰, referred to by Hartke *et al.* 2021 as the Ireviken excursion), but is comparable with that in the Ruhnu (500) core, Estonia (Hammarlund *et al.* 2019, their fig. 7), which lies in the same facies belt (Fig. 1).

Richardson *et al.* (2019) provided both $\delta^{13}\text{C}_{\text{carb}}$ and $\delta^{13}\text{C}_{\text{org}}$ data from the Viki core, Estonia (previously analysed for $\delta^{13}\text{C}_{\text{carb}}$ by Kaljo *et al.* 2003). The same Viki core data were also plotted by Yan *et al.* (2022). Based on the correlation of graptolite and conodont biozones (e.g. Männik 2007), the SOCIE should be looked for in the *Pterospathodus amorphognathoides lennarti* and lower *Pterospathodus amorphognathoides lithuanicus* conodont biozones. The supplementary data table of Richardson *et al.* (2019) enables the integration of their geochemical data with the conodont biozonation for the Viki core of Männik (2007). There are rather limited data through the key interval (four $\delta^{13}\text{C}_{\text{carb}}$ analyses and three $\delta^{13}\text{C}_{\text{org}}$ analyses between 160 and 150 m depth). The $\delta^{13}\text{C}_{\text{carb}}$ value falls from 2.15‰ in the upper *Pterospathodus amorphognathoides angulatus* conodont Biozone (155.65 m) to 1.43‰ in the *Pt. a. lennarti* Biozone (153.6 m), rising to 1.73 and 1.78‰ in the lower *Pt. a. lithuanicus* Biozone (151.68 and 151.17 m, respectively). There is no $\delta^{13}\text{C}_{\text{org}}$ analysis for the uppermost *Pt. a. angulatus* Biozone sample (155.65 m). The sample below (at 160.25 m) has a $\delta^{13}\text{C}_{\text{org}}$ value of -26.78‰, the *Pt. a. lennarti* Biozone (153.6 m) sample is a little more positive (-26.46‰), rising further into the lower *Pt. a. lithuanicus* Biozone (-26.09‰ at 151.68 m) before falling back to -26.71‰ at 151.17 m. The limited data therefore support the presence of a minor positive $\delta^{13}\text{C}_{\text{org}}$ excursion at a level correlative with the SOCIE in the Sommerodde core, with no obvious positive excursion revealed by the $\delta^{13}\text{C}_{\text{carb}}$ data.

Young *et al.* (2020) presented $\delta^{13}\text{C}_{\text{org}}$ data from the Aizpute-41 core, Latvia (Fig. 1; see Loydell *et al.* 2003 for the biostratigraphy of this core and Cramer *et al.* 2010 for the $\delta^{13}\text{C}_{\text{carb}}$ data). A *c.* 1‰ positive shift is present in the core at a depth of 944.7 m (not shown on fig. 4 of Young *et al.* 2020, but given in table 2 of their supplementary data), rising from -27.40‰ at 945.7 m to -26.35‰ at 944.7 m and declining again to -27.27‰ at 942.7 m. Loydell *et al.* (2003) assigned strata from 944.62–941.88 m to the middle *spiralis* graptolite Biozone, so this positive shift is at the correct biostratigraphic level for the SOCIE (Fig. 5). This -26.35‰ value is the most positive in the entire dataset, which includes the *sedgwickii* excursion (referred to by Young *et al.* 2020 as the late Aeronian excursion), the Valgu excursion (discussed briefly in the

following) and the ESCIE (with -26.56‰ recorded from the *Monograptus riccartonensis* graptolite Biozone at 910.3 m). The Aizpute-41 data therefore match those from the Sommerodde-1 core, with the SOCIE having the most positive recorded $\delta^{13}\text{C}_{\text{org}}$ value. Like Sommerodde, Aizpute is one of the deepest water localities (Fig. 1) from which published Telychian carbon isotope data are available.

Young *et al.* (2020) showed the Valgu excursion extending over a much greater stratigraphic interval than other researchers, to a level (at 945.7 m depth in the Aizpute-41 core) high within the lower *spiralis* Biozone (and within the middle of the *Pterospathodus celloni* conodont Superzone). Munnecke and Männik (2009) showed the Valgu excursion to be confined to the *Pterospathodus eopennatus* conodont Superzone (see also Hammarlund *et al.* 2019, their fig. 6), the top of which correlates with a level in the lower to middle *crenulata* graptolite Biozone (Loydell *et al.* 2003, their fig. 17; Männik 2007, their fig. 5). The Telychian $\delta^{13}\text{C}_{\text{org}}$ data of Young *et al.* (2020) are plotted in Figure 5 with the graptolite biostratigraphy corrected (from Loydell *et al.* 2003); the 944.7 m value, representing the SOCIE, is now included. Overall, the Telychian in the Aizpute-41 core exhibits significantly more positive $\delta^{13}\text{C}_{\text{org}}$ values than the upper Rhuddanian, lower and middle Aeronian and lowermost Sheinwoodian (Young *et al.* 2020, their fig. 4) and, despite there being fluctuations in $\delta^{13}\text{C}_{\text{org}}$ values, it is difficult to identify individual excursions, in part perhaps because of the condensation of much of the lower–middle Telychian, with the combined *turriculatus*, *crispus*, *sartorius* and *griestoniensis* graptolite biozones represented by only 6 m of strata, less than the individual thicknesses of either the *crenulata* (*c.* 7 m) or *spiralis* (*c.* 10 m) graptolite biozones.

Cichon-Pupienis *et al.* (2021) recorded a significant positive $\delta^{13}\text{C}_{\text{org}}$ excursion, tentatively identified as the SOCIE, in the upper part of the Jūrmala Formation of the Vežaičiai-2 (V-2) core, western Lithuania (Fig. 1). This is of similar magnitude to the ESCIE, but of lesser magnitude than two excursions lower in the Telychian, tentatively identified by Cichon-Pupienis *et al.* (2021) as the Valgu and Kallholn excursions. The graptolite biostratigraphy of the V-2 core is yet to be established, with the biozones shown based on correlation with the succession in the Viduklė-61 core, 90 km to the ESE in south-central Lithuania (Fig. 1). A very interesting feature of the putative SOCIE in the V-2 core is that it is within the thickest development of greenish grey mudstones within the Telychian (Fig. 6). This parallels its development within a thick interval of predominantly paler strata within the Sommerodde-1 core (Fig. 2).

Strauss *et al.* (2020) integrated $\delta^{13}\text{C}_{\text{carb}}$ and graptolite biostratigraphic data from the Mount Hare Formation, Road River Group of northern Yukon, Canada. A positive excursion (of *c.* 1.5‰) is seen within the *spiralis* Biozone (Fig. 7), beginning just over halfway through the strata assigned to the biozone (which is not divided biostratigraphically into lower, middle and upper and is overlain by 8.4 m of strata lacking diagnostic graptolites). Assuming that this is the SOCIE, its relative magnitude is similar to that in the Ventpils D-3 core, Latvia – that is, exceeding that of the mid-Homerian excursion and less than the ESCIE and Ludfordian excursions. The assumed SOCIE in the Road River Group is also of lesser magnitude than the Valgu excursion, which was not seen in the Ventpils core because no analyses were carried out through the relevant stratigraphic interval. In terms of environment, the analysed Road River Group samples were from towards the southern end of the Richardson Trough (Strauss *et al.* 2020), which is described as an intraplatformal deep-water basin formed by rifting along the Great American Carbonate Bank on the margin of Laurentia.

Yan *et al.* (2022, p. 9) refer to a positive $\delta^{13}\text{C}_{\text{org}}$ excursion in the lower *Pterospathodus amorphognathoides amorphognathoides* Superzone of the Baizitian section, Sichuan, China ‘that is equivalent to the SOCIE of Denmark’. Their figure 7 shows a

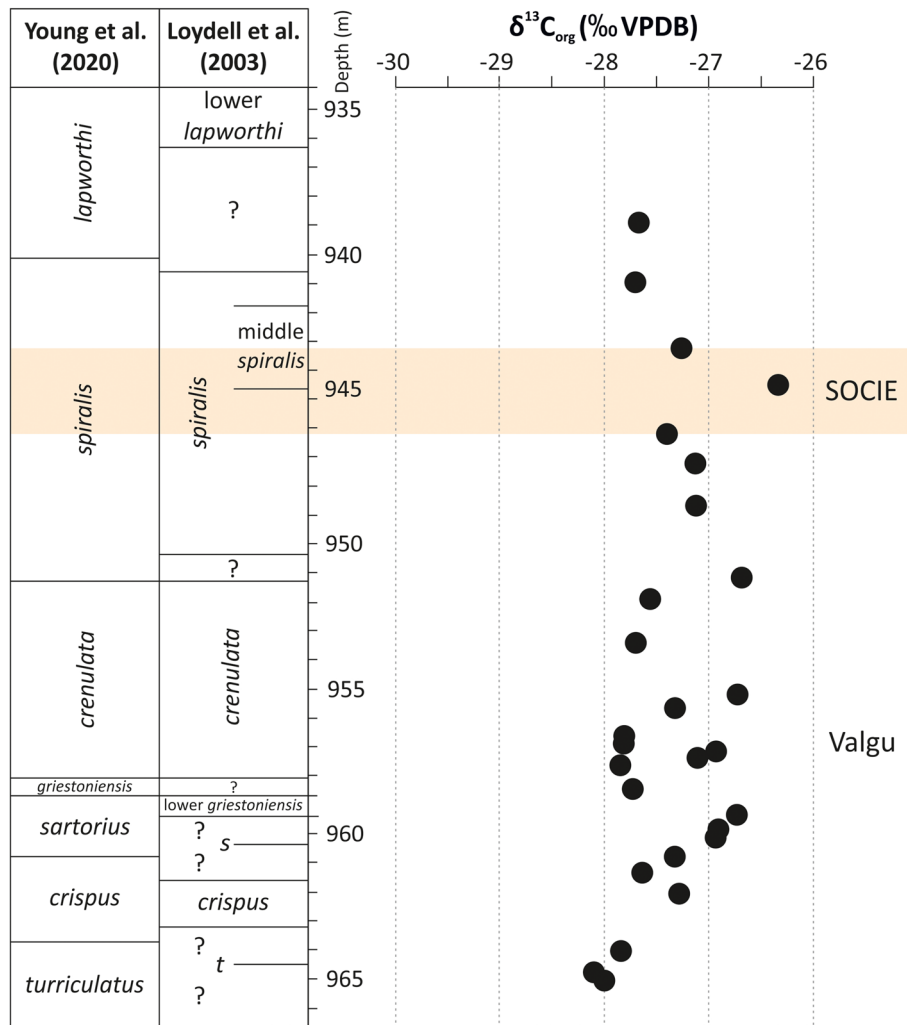


Fig. 5. $\delta^{13}C_{org}$ data for the Aizpute-41 core, Latvia, from Young *et al.* (2020). The graptolite biozonation applied by Young *et al.* (2020, their fig. 4) is shown, together with the original graptolite biozonation of Loydell *et al.* (2003). Strata lacking biostratigraphically diagnostic graptolites are shown with a question mark. Note that the *Streptograptus sartorius* Biozone (s) is represented by a single sample at 960.25 m, whereas the *Spirograptus turriculatus* Biozone (t) is represented by two closely spaced samples between 964.58 and 968.62 m (which overlie non-fossiliferous strata down to the lower *sedgwickii* Biozone at 969.05 m); both biozones are therefore represented by a line rather than a box. The single $\delta^{13}C_{org}$ analysis representing the Sommerodde carbon isotope excursion (SOCIE) is at the same biostratigraphic level as the SOCIE in the Sommerodde-1 core.

significant positive excursion (4‰) at this level (labelled Manitowoc OCIE), but this is younger than the age of the SOCIE on Bornholm; the base of the *Pt. a. amorphognathoides* Superzone correlates with that of the *C. lapworthi* graptolite Biozone (Loydell *et al.* 2010), which succeeds the *O. spiralis* Biozone, in the middle of which the SOCIE terminates. In addition, and very significantly, figure 5 of Yan *et al.* (2022) shows an unconformity in the Telychian of the Baizitian section, resulting in an absence of the conodont biozones (uppermost *Pt. a. angulatus* to *P. a. lithuanicus*) that are correlative with the *O. spiralis* graptolite Biozone and thus the SOCIE could not be represented in this section. The Baizitian data therefore support what is suggested in the following: that there are two separate $\delta^{13}C$ excursions in the *O. spiralis* and *C. lapworthi* biozones.

Is the SOCIE a junior synonym of the Manitowoc excursion?

Yan *et al.* (2022, p. 7) suggested that the Manitowoc excursion and the SOCIE are synonymous. We discuss the evidence for this in the following section and conclude that they are separate excursions.

McLaughlin *et al.* (2019) identified a new positive $\delta^{13}C_{carb}$ excursion in the Telychian of the Michigan Basin, which they named the Manitowoc excursion. In those sections in Wisconsin where the excursion was identified, it occurred immediately above 'the top of a cluster of hardgrounds', a level which was used as a correlation datum. In the Sheboygan SH-541 core, Wisconsin (the core used for correlation with Baltica by McLaughlin *et al.* 2019 and for correlation with sections elsewhere in Laurentia, Baltica and South China by Yan *et al.* 2022), this correlation datum lies just above a

depth of 250 m. In their summary correlation diagram, McLaughlin *et al.* (2019, their fig. 8) showed the Manitowoc excursion to be within the upper part of Silurian Stage Slice Te3, equating to the uppermost *Pt. eopennatus* conodont Biozone through to the top of the *Pt. a. lithuanicus* conodont Biozone (Cramer *et al.* 2011, their fig. 3). These conodont biozones correlate with the *M. crenulata* and *O. spiralis* graptolite biozones and, on this basis, the Manitowoc CIE and SOCIE would appear at first sight to be potentially synonymous. Note, however, that no conodont biostratigraphic data were presented from the Sheboygan SH-541 core.

McLaughlin *et al.* (2019) noted a 'striking similarity' of the $\delta^{13}C_{carb}$ curve in the Sheboygan SH-541 core to that of 'the biostratigraphically well-constrained Estonian Viki core' of Kaljo *et al.* (2003) and correlated the Sheboygan and Viki $\delta^{13}C_{carb}$ curves (McLaughlin *et al.* 2019, their fig. 2). The key correlation datum in Wisconsin, above which the Manitowoc excursion lies, is correlated with a level in the lower part of the *Pt. a. amorphognathoides* conodont Biozone. This, however, is within Stage Slice Te4, not Te3, of Cramer *et al.* (2011). On this basis, the Manitowoc excursion, as originally defined, is younger than McLaughlin *et al.* (2019, their fig. 8) indicated and would lie within the *C. lapworthi* graptolite Biozone, within which there was a well-documented eustatic fall in sea-level (Loydell 1998, 2007). McLaughlin *et al.* (2019) noted, as had Loydell (2007), that 'the ascending limbs of the positive $\delta^{13}C_{carb}$ excursions correspond with facies changes consistent with progressive sea-level fall'. If the correlation of McLaughlin *et al.* (2019, their fig. 2) is correct, then the Manitowoc excursion is likely to be associated with the mid-*lapworthi* Zone sea-level fall.

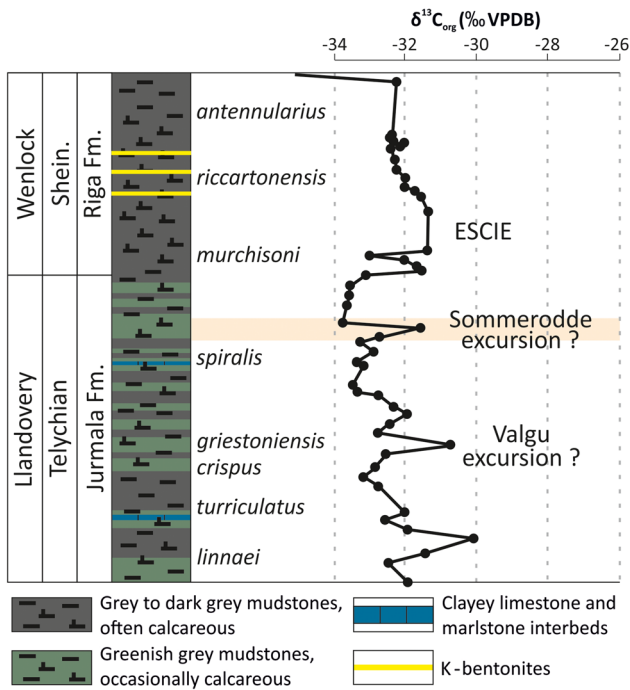


Fig. 6. $\delta^{13}\text{C}_{\text{org}}$ curve for the Telychian–Sheinwoodian of the Vežaičiai-2 core, western Lithuania. Note that the graptolite biostratigraphy shown is based on correlation with the Viduklė-61 core, 90 km to the ESE, hence the tentative identification of the excursions in the Telychian. ESCIE, early Sheinwoodian carbon isotope excursion. Source: modified from Cichon-Pupienis *et al.* (2021).

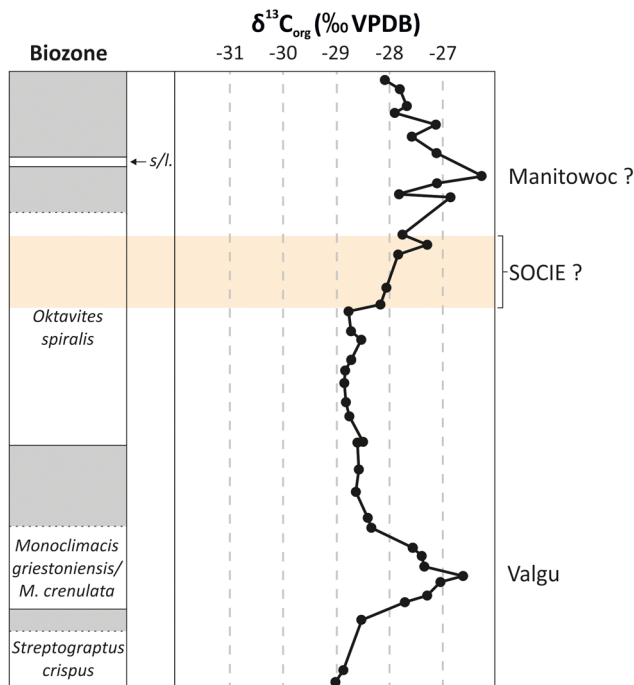


Fig. 7. $\delta^{13}\text{C}_{\text{org}}$ curve for the Mount Hare Formation, Road River Group of northern Yukon. The Valgu excursion recognized by Strauss *et al.* (2020) is shown, together with the Sommerodde carbon isotope excursion and possible Manitowoc excursion, identified as the ‘Ireviken excursion’ = early Sheinwoodian carbon isotope excursion by Strauss *et al.* 2020, but occurring at too low a biostratigraphic level, in the Llandovery rather than the Wenlock, to be this excursion. *s/l.* = *Cyrtograptus sakmaricus*/*Cyrtograptus laqueus* graptolite Biozone. SOCIE, Sommerodde carbon isotope excursion. Source: data from Strauss *et al.* (2020).

Yan *et al.* (2022) generated a rather different concept of the Manitowoc excursion from that originally presented by McLaughlin *et al.* (2019). They expanded the excursion to include strata below the correlation datum cluster of hardgrounds in the Sheboygan SH-541 core and divided the excursion into three parts. The conspicuous positive excursions shown in the Sheboygan SH-541 core within Interval 1 and the lower part of Interval 2 in Yan *et al.* (2022, their fig. 8) both lie below these hardgrounds and thus also below the level of the Manitowoc excursion as originally defined. The excursion within Interval 1 of Yan *et al.* (2022) is *c.* 50 m below the correlation datum and was shown to lie within the upper part of the *Pt. eopennatus* conodont Superzone. That within the lower part of Interval 2 is shown as in the lower part of the *Pt. a. angulatus* conodont Biozone. McLaughlin *et al.* (2013) is cited as the reference for the stratigraphy of the Sheboygan core, but no conodont data for the core is presented in this work to support the conodont biozonation presented. Indeed, McLaughlin *et al.* (2013, p. 15) stated that there is ‘poor biostratigraphic control’.

The Manitowoc CIE is also identified by Yan *et al.* (2022, their fig. 8) in the Viki core, Estonia using both the $\delta^{13}\text{C}_{\text{carb}}$ curve of Richardson *et al.* (2019), which differs little from that of Kaljo *et al.* (2003) used for correlation by McLaughlin *et al.* (2019), and the $\delta^{13}\text{C}_{\text{org}}$ curve of Richardson *et al.* (2019). The most pronounced $\delta^{13}\text{C}_{\text{carb}}$ excursion (of *c.* 0.7‰) is within Interval 1, which lies in the upper half of the *Pt. a. angulatus* conodont Biozone (equivalent to the upper *M. crenulata* and lowermost *O. spiralis* graptolite biozones; Männik 2007). There are minor excursions within Interval 2 (of *c.* 0.4‰) and Interval 3 (a single analysis at 135.48 m of 1.49‰, with 15 stratigraphically lower and higher samples, between 141.27 and 122.07 m, showing little variation between 1.07 and 1.28‰), with only that in Interval 3 corresponding to the stratigraphic level of the Manitowoc excursion according to the correlation of McLaughlin *et al.* (2019).

Based on the available evidence, it seems best to continue to refer to the positive $\delta^{13}\text{C}$ excursion in the *spiralis* graptolite Biozone (terminating in its middle) as the SOCIE and to use the term Manitowoc excursion for a later Telychian excursion in the lower *Pt. a. amorphognathoides* conodont Biozone (as shown by the integrated chemostratigraphic and biostratigraphic data of Yan *et al.* 2022 from Baizitian, China), which is likely to correlate with a sea-level fall in the middle *C. lapworthi* graptolite Biozone.

Jabalón River section, Corral de Calatrava, Spain: new $\delta^{13}\text{C}_{\text{org}}$ data

A richly fossiliferous Telychian–Sheinwoodian, largely black shale succession is very well exposed in the Jabalón River section, Corral de Calatrava, central Spain (Fig. 8). The graptolite and conodont biostratigraphy of the section were studied by Štorch *et al.* (1998) and Loydell *et al.* (2009). As lithological samples from all horizons were retained, this seemed an ideal opportunity to determine how well developed the SOCIE is in a graptolite well-dated section in a facies and palaeogeographical setting different from that of Sommerodde (Bornholm).

This part of central Spain was part of the Central Iberian Zone (Fig. 8) of peri-Gondwanan Europe during the Silurian and was located at a much higher (southern) latitude setting than Bornholm and the Baltic states (which were part of Baltica) on the other side of the Rheic Ocean (Torsvik and Cocks 2013; Fig. 9). The tentative palaeogeographical reconstruction of the North Gondwanan regions during the Silurian Period by Robardet and Gutiérrez-Marco (2002) (see also Loydell *et al.* 2015, their fig. 3) shows the study area to be towards the outer part of what is described as an ‘inner shelf’.

The middle Telychian (upper *M. crenulata* graptolite Biozone) to lower Sheinwoodian (lower Wenlock *M. riccartonensis* graptolite Biozone) part of the section was studied in detail by Loydell *et al.*

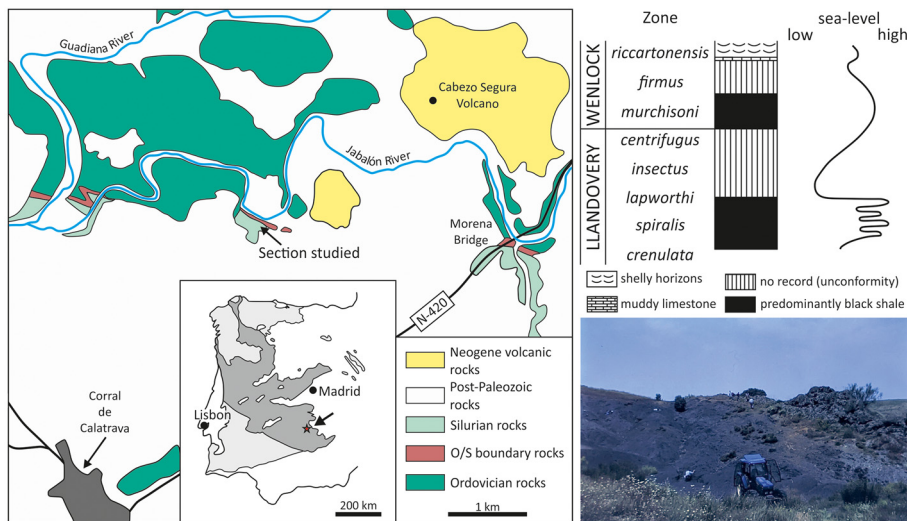


Fig. 8. Location of the Jabalón River section, Corral de Calatrava, central Spain, including (inset) a map of the Iberian peninsula showing the Iberian Massif (pale grey) and Central Iberian Zone (grey). The distribution of lithologies and unconformities within the middle Telychian–Sheinwoodian of the section and their relationship with the early Silurian sea-level curve of Loydell (1998) is shown, as is a field photograph of the section (strata young to the left). Source: maps, section and sea-level curve from Loydell *et al.* (2009).

(2009) when it was hoped that the section would be a potential candidate replacement Global Boundary Stratotype Section and Point for the base of the Wenlock Series. Like so many apparently complete sections, however, the Jabalón River section contains unconformities (Fig. 8). Two significant unconformities were recognized, detectable biostratigraphically and marked in one case by a thin shell bed and in the other by an abrupt change in facies to an impure limestone overlain by brachiopod-rich shale. So, what at first sight looked to be a stratigraphically continuous Telychian section is in fact missing the uppermost Telychian (upper *C. lapworthi* graptolite Biozone and the entirety of the *C. insectus* and *C. centrifugus* graptolite biozones; Fig. 8). The presence of *O. spiralis* in the highest Telychian sample below the lower unconformity (overlain by Wenlock strata) is biostratigraphically very significant. In more complete graptolitic sections in the Czech Republic and Wales, *O. spiralis* makes its last appearance in the lower half of the *lapworthi* graptolite Biozone (Loydell and Cave 1996; Štorch 2023).

Thus any biotic or environmental changes occurring during the latest Telychian (late *lapworthi* to *centrifugus* zones) can have left no record in the Jabalón River section in the fossil or isotope record. An absence of strata from this stratigraphic level has been widely reported (see Loydell *et al.* 2003, 2010 for examples from Baltica). The second unconformity in the Jabalón River section affects part of the lower Sheinwoodian (encompassing at least the entirety of the *Monograptus firmus* graptolite Biozone; Fig. 8).

Unconformities such as these can explain the sudden disappearance and appearance of taxa within a section and will also significantly influence the shape of isotope curves, either by partially or entirely removing excursions from the record (e.g. the absence of the HICE in the Road River Group of the Peel River section; Strauss *et al.* 2020) or by generating dramatically steepened limbs, such as seen in the Jabalón River section $\delta^{13}\text{C}_{\text{org}}$ data for the rising limb of the ESCIE (Fig. 10).

Methods

The samples from the Jabalón River section were collected by the authors in June 1999. To retrieve the concentrations and isotopic composition of organic carbon in the samples, the powdered (<63 μm) samples were treated with 1 M HCl then washed and dried. The samples were analysed using elemental analyser isotope ratio mass spectrometry at Iso-Analytical in the UK in April 2020, calibrated with a set of International Atomic Energy Agency standards. Standards of known isotopic composition and with similar concentrations to the samples were analysed in parallel. The isotopic composition of carbon was reported relative to the Vienna Pee Dee Belemnite (V-PDB) standard. Uncertainty in the standardization gave an error for $\delta^{13}\text{C}$ of 0.1‰.

Results

The range of $\delta^{13}\text{C}_{\text{org}}$ values in the Jabalón River section samples is fairly limited (Fig. 10), ranging from a low of -28.7‰ (recorded in the *murchisoni* graptolite Biozone) to a high of -27.5‰ (in the *riccartonensis* graptolite Biozone). It makes sense to consider the Telychian and Sheinwoodian isotope records individually as they are separated by a significant unconformity.

Telychian $\delta^{13}\text{C}_{\text{org}}$ record in the Jabalón River section

The overall trend through the upper *crenulata* graptolite Biozone through to the unconformity in the lower *lapworthi* graptolite Biozone is towards more negative values (Fig. 10). The penultimate *crenulata* Biozone sample records the most positive value of -27.7‰ . In the

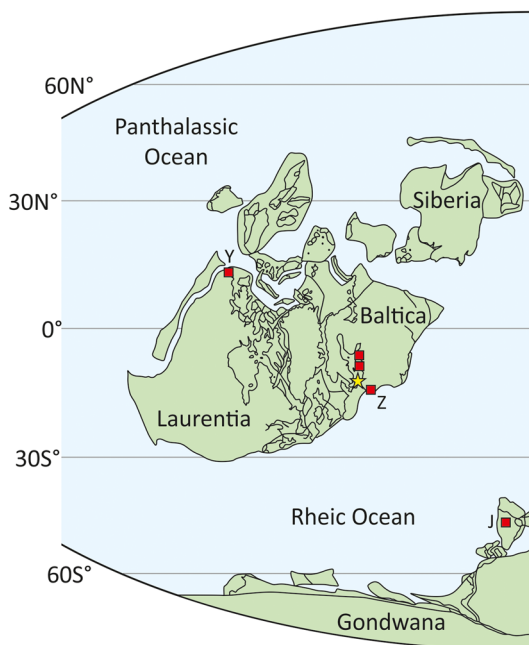


Fig. 9. Location of sections referred to in the text on the Telychian palaeogeographical map of Torsvik and Cocks (2013). Unlabelled red squares cover the localities in the Baltic States shown in Figure 1; yellow star, Sommerrode, Bornholm. J, Jabalón River section, Spain; Y, Peel River, Yukon, Canada; Z, Zwierzyniec, Poland.

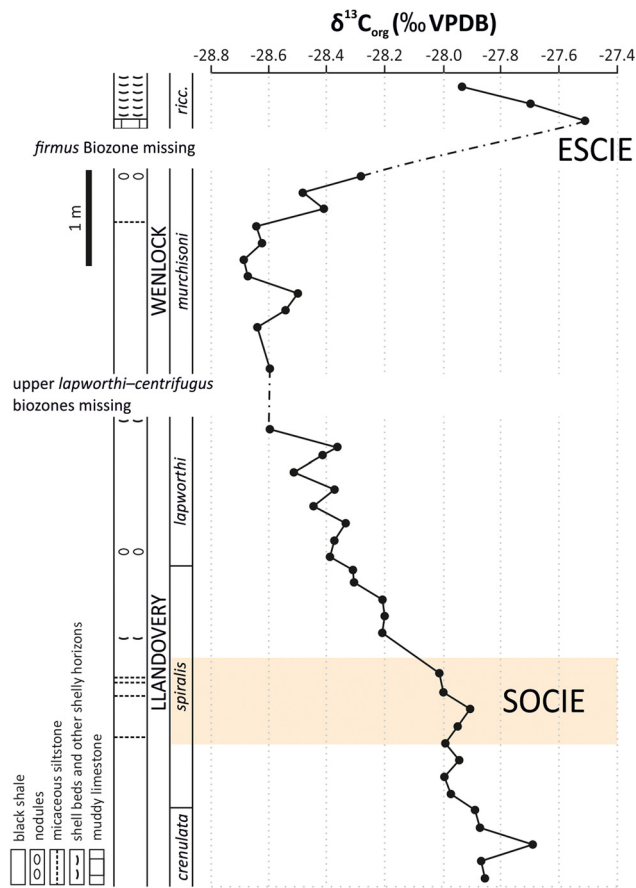


Fig. 10. $\delta^{13}C_{org}$ curve for the middle Telychian–lower Sheinwoodian of the Jabalón River section, Spain. *ricc.* = *riccartonensis*. Biozonation and lithological log from Loydell *et al.* (2009). ESCIE, early Sheinwoodian carbon isotope excursion; SOCIE, Sommerodde carbon isotope excursion.

Sommerodde-1 data (Hammarlund *et al.* 2019), values fluctuate above the Valgu excursion between strata yielding *crenulata* and lower *spiralis* Biozone graptolites, so it is not surprising to see something similar in the Jabalón River section $\delta^{13}C_{org}$ data.

The negative trend is interrupted by a few slightly more positive values (labelled SOCIE on Fig. 10) within the lower to middle *spiralis* Biozone, but if the SOCIE was not being looked for, then these would be unlikely to be commented upon. Interestingly, four thin micaceous siltstones are present within this interval; Fig. 10). These are the only slightly coarser clastic horizons within the entire studied middle Telychian–lower Sheinwoodian part of the section, suggesting that some significant environmental change was occurring at this time, but, strangely, it was not one that has affected the $\delta^{13}C_{org}$ record to any great extent. Biostratigraphically, these siltstones and the very minor positive excursion are at a comparable level to the SOCIE in the Sommerodde-1 core. In both sections, *Streptograptus nodifer* has its first appearance datum (FAD) within the SOCIE and *Oktavites excentricus* has its FAD just above it (Fig. 11). The FADs of both are consistently recorded elsewhere from the middle of the *spiralis* Biozone (e.g. Bjerreskov 1975; Loydell *et al.* 2003, 2010, 2017; Loydell and Nestor 2006; Štorch and Piras 2009).

Sheinwoodian $\delta^{13}C_{org}$ record

The lower and middle *murchisoni* graptolite Biozone record the lowest $\delta^{13}C_{org}$ values within the studied part of the section, with a positive shift of 0.4‰ occurring in the upper part of the biozone (Fig. 10). This is a typical level for the start of the ESCIE (Cramer *et al.* 2010; Loydell and Large 2019). The next sample, from the *riccartonensis* graptolite Biozone, is above an unconformity (the *firmus* graptolite Biozone is missing; Fig. 10). The $\delta^{13}C_{org}$ value of -27.5‰ is the most positive in the section. In all sections studied worldwide the *riccartonensis* graptolite Biozone is within the protracted peak of $\delta^{13}C$ values within the ESCIE (Cramer *et al.* 2010), so again the Jabalón River section is showing what is typically seen.

Why is the magnitude of the SOCIE so variable?

The results from the Jabalón River section in Spain revealed only a very small positive excursion at the same biostratigraphic level at which the SOCIE is recorded as a major positive excursion in the Sommerodde-1 core at Bornholm. The fact that the ESCIE in the Jabalón River section is at the same stratigraphic level (starting in

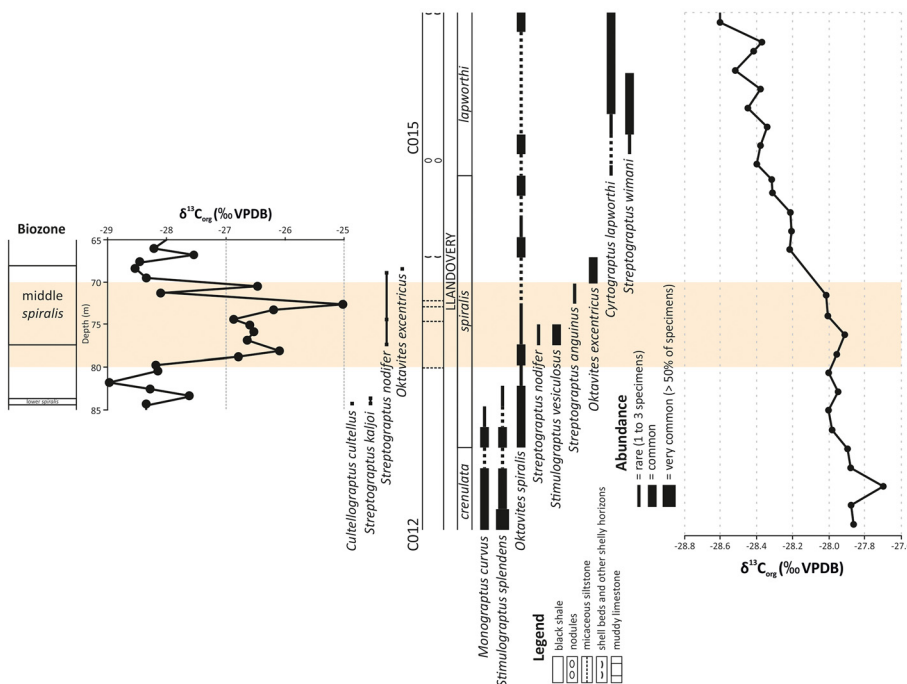


Fig. 11. Comparison of the Sommerodde carbon isotope excursion in the Sommerodde-1 core Bornholm (left) with the Jabalón River section, Spain (right). Occurrences of selected, biostratigraphically significant graptolite species are shown (from Loydell *et al.* 2009, 2017). Note in particular *Streptograptus nodifer* and *Oktavites excentricus*, which have a similar relationship to the Sommerodde carbon isotope excursion in both sections.

the upper *murchisoni* graptolite Biozone with its peak value in the *riccartonensis* graptolite Biozone) from which it is well known worldwide (see Loydell and Large 2019 for a recent study and discussion) strongly suggests that the $\delta^{13}\text{C}_{\text{org}}$ values from the Jabalón River section are a reliable record of environmental changes here. So, the question is: why is the SOCIE so weakly developed in the Jabalón River section? Or perhaps the question should be: why is the SOCIE so well developed in the Sommerodde-1 core data, extending over several samples through 10 m of strata with a magnitude exceeding that of the HICE and ESCIE? Possible answers to these questions are discussed in the following, together with the unusual features of the SOCIE.

Changes in excursion magnitude with depositional water depth

The SOCIE exhibits a very unusual feature. The consistent pattern seen in other Silurian positive carbon isotope excursions is that their magnitude decreases into deeper water strata. This was highlighted by Loydell (2007) for $\delta^{13}\text{C}_{\text{carb}}$, with evidence presented for excursions from East Baltic and Arctic Canadian sections. Loydell (2007, p. 534) concluded: ‘Given this consistent pattern of offshore decline in the magnitude of isotope excursions it is to be expected that the $\delta^{13}\text{C}$ record of deeper water sections will record clearly only the most significant events’.

The SOCIE, however, has its greatest magnitude in the deepest water setting studied thus far (the Sommerodde-1 core, $\delta^{13}\text{C}_{\text{org}}$). It is readily identifiable, but of lesser magnitude, in the $\delta^{13}\text{C}_{\text{org}}$ and $\delta^{13}\text{C}_{\text{carb}}$ records in what are interpreted to be slightly shallower settings (Aizpute, Ventspils and Vežaičiai, Fig. 1; probably also the Peel River, Yukon) and becomes a minor event in the $\delta^{13}\text{C}_{\text{org}}$ and $\delta^{13}\text{C}_{\text{carb}}$ records (Ruhnu and Altajme, Fig. 1; Jabalón River section, Fig. 10) or unrecognizable (e.g. in the $\delta^{13}\text{C}_{\text{carb}}$ record of Viki, Fig. 1) with increased shallowing/proximity to palaeoshorelines.

Palaeobathymetry gradients in $\delta^{13}\text{C}$ values

Recent papers have demonstrated palaeobathymetry gradients in both $\delta^{13}\text{C}_{\text{carb}}$ and $\delta^{13}\text{C}_{\text{org}}$ in Lower Paleozoic sections. In South China, Li *et al.* (2018, their fig. DR2) recorded decreasing $\delta^{13}\text{C}$ values (both carbonate and organic) with increasing depositional water depth in the upper Cambrian. A similar pattern is revealed in the data of Yang *et al.* (2020, fig. 9) from the Upper Ordovician: in the Linxiang Formation, shallow water $\delta^{13}\text{C}_{\text{org}}$ values are *c.* -27 to -26% and deeper water values are *c.* -29% ; in the Wufeng, Daduhe and Tiezufeike formations shallow water $\delta^{13}\text{C}_{\text{org}}$ values are *c.* -29 to -28% and deeper water values are *c.* -31 to -30% . Unfortunately, $\delta^{13}\text{C}_{\text{org}}$ data through the *spiralis* Biozone (and thus the SOCIE interval) are available only for the deeper water sections of the Baltic basin, preventing such a comparison. For the ESCIE (Sheinwoodian), however, it appears that there is no major variation in the lowest $\delta^{13}\text{C}_{\text{org}}$ values in the Baltic region prior to the excursion, with *c.* -29% consistently recorded from the shallower water Gotland sections (e.g. Vandenbroucke *et al.* 2013; Hartke *et al.* 2021), the deeper water Vežaičiai (Cichon-Pupienis *et al.* 2021) and Ventspils (Young *et al.* 2020) sections, and the deepest water Sommerodde section (Hammarlund *et al.* 2019).

Association of positive carbon isotope excursions with graptolite extinctions

As a general rule, the larger Hirnantian and Silurian positive carbon isotope excursions are associated with facies changes indicating shallowing and the onset of the major excursions is coincident with graptolite extinctions (Loydell 2007). It was noted earlier that the strata hosting the SOCIE in the Jabalón River section are the only

strata in the middle Telychian to lower Sheinwoodian part of the section to include clastic rocks of coarser grade than shale: the micaceous siltstones present are consistent with shallowing and shoreline progradation at this time.

The *spiralis* Biozone is not, however, associated with any obvious graptolite extinction event. The limited biotic impact of the environmental changes associated with the SOCIE may reflect the very high sea-levels at this time (Loydell 1998). It has also been noted (Loydell and Abouelresh 2021) that not all Silurian positive isotope excursions coincide with graptolite extinctions. Although the *sedgwickii*, ESCIE, mid-Homerian and mid-Ludfordian excursions all saw graptolite extinctions and species turnover (Loydell 2007), the smaller positive excursions (e.g. mid-Rhuddanian and early Aeronian), by contrast, occurred at times of graptolite species diversification. This suggests that the graptolites’ preferred habitat was not affected by the environmental changes occurring at these times. It is assumed that the same is true for the SOCIE, with this strongly suggesting that the SOCIE is not reflecting a major change in the global climate and that its amplitude has been somehow enhanced in the Sommerodde-1 $\delta^{13}\text{C}_{\text{org}}$ record.

Low carbon content in the Sommerodde core and the impact of total organic carbon on $\delta^{13}\text{C}_{\text{org}}$ values

It could be argued (J. Frýda, pers. comm.) that the total organic carbon content (TOC) of Telychian samples from the Sommerodde-1 core is too low (0.48–0.87 wt% TOC) to enable reliable $\delta^{13}\text{C}_{\text{org}}$ analyses. However, this cannot explain why there is a positive $\delta^{13}\text{C}_{\text{carb}}$ excursion at the same biostratigraphic level in the Ventspils D-3 core, Latvia (Kaljo *et al.* 1998; Hammarlund *et al.* 2019) and a positive $\delta^{13}\text{C}_{\text{org}}$ excursion at the same stratigraphic level in other Baltic sections. It is significant also that the well-known and widely recorded excursion straddling the Aeronian–Telychian boundary, the Rumba low (which appears in the Silurian carbon isotope compilations of Cramer *et al.* 2011 and Sullivan *et al.* 2018), is very well developed in the Sommerodde-1 core data (Hammarlund *et al.* 2019, their fig. 5), in samples with an even lower carbon content (0.31–0.51 wt% TOC) than within the SOCIE and that the Valgu excursion can be identified in the Sommerodde-1 core data at the same biostratigraphic level as in the Peel River, Yukon, Canada (Strauss *et al.* 2020). There is again a low carbon content (0.33–0.70 wt% TOC) in the Sommerodde-1 core Valgu excursion samples. It therefore seems reasonable to see the SOCIE as a genuine reflection of environmental change at this time.

Interestingly, Cichon-Pupienis *et al.* (2021) noted that the magnitude of carbon isotope excursions in the Silurian of Lithuania seems to be inversely proportional to the TOC content of the samples analysed. The carbon content of the Jabalón River *spiralis* graptolite Biozone samples varies between 5.15 and 7.86%, very much higher than the 0.48–0.87% in the Sommerodde core SOCIE samples, in agreement with this observation. Cichon-Pupienis *et al.* (2021) stated that this inverse relationship seems to be related to the quantity and composition of organic matter and its preservation.

Diagenetic effects

Cichon-Pupienis *et al.* (2021) suggested that $\delta^{13}\text{C}_{\text{org}}$ excursions could be the result of the early diagenetic partial oxidation of organic matter resulting in isotopically more ^{13}C -enriched organic matter. The supporting reference cited (Hatch and Leventhal 1997) states that oxidation took place during subaerial exposure of the overlying carbonates. Subaerial exposure of the Sommerodde-1 sediments, deposited during a time of high global sea-levels (Loydell 1998) and in a deep-water environment, seems very

unlikely (Fig. 1) because Bjerreskov and Jørgensen 1983 estimated a water depth of 1000 ± 300 m for Bornholm during the early Homerian. Hammarlund *et al.* (2019) also commented on the mixing of isotopic fingerprints associated with early diagenesis, noting that this only occurs in shallow water environments (Holmden *et al.* 1998; Fanton and Holmden 2007; Ahm *et al.* 2018; Higgins *et al.* 2018), so that an excursion in a deeper water setting (such as the SOCIE in the Sommerodde-1 core) should serve as a reliable record of a global perturbation of the carbon cycle.

The question arises, of course, as to whether the oxidation of organic matter on and within oxygenated sediments in a deep-marine environment could also similarly affect $\delta^{13}\text{C}_{\text{org}}$ values and generate or enhance a positive $\delta^{13}\text{C}_{\text{org}}$ excursion. Evidence from studies of more recent sediments (e.g. McArthur *et al.* 1992; Freudenthal *et al.* 2001; Lehmann *et al.* 2002), however, strongly suggests that this is unlikely.

In many areas, the Telychian as a whole has long been recognized as preserving sediments more characteristic of oxygenated environments, with more pale-coloured and more bioturbated strata and marine red beds (Ziegler and McKerrow 1975) and fewer graptolitic shales than the preceding Rhuddanian and Aeronian (Llandovery) or succeeding Sheinwoodian (Wenlock). The stratigraphic distribution of early Silurian marine anoxia was summarized diagrammatically by Page *et al.* (2007, their fig. 2), with a conspicuously largely oxygenated Telychian; recently, Hounslow *et al.* (2021) referred to a ‘Telychian oxygenation event’. There is an interval of strata encompassing the SOCIE in the Sommerodde-1 core that is noticeably paler grey on the optic televiewer image of the borehole wall (Fig. 2; Loydell *et al.* 2017, their fig. 20) and this can be seen in photographs of the core itself (e.g. Loydell *et al.* 2017, their fig. 5, a photograph of the 75.45–71.80 m interval). The change in colour is gradual and is associated with a decreased proportion of darker graptolitic horizons, although these are still present. The possibility that the oxidation of organic matter during an interval of very high bottom water oxygen levels has generated isotopically more ^{13}C -enriched organic matter and thus a more pronounced excursion might therefore seem worth considering (but see the comments at the end of the previous paragraph). Questions then arise as to what caused the more widespread occurrence of oxygenated environments in the Telychian in general and why particularly in the middle *spiralis* graptolite Biozone in the Sommerodde-1 core.

Perhaps there was an influx of cooler, more oxygenated water into the Silurian Baltic basin at this time. No glacial deposit has been recorded from the Telychian of Gondwana (but precise dating of Silurian glacial deposits has only rarely been achieved; e.g. Caputo and dos Santos 2020). Both the sea-level curve of Loydell (1998; Fig. 8) and the oxygen isotope data from the Viki core, Estonia (Fig. 1) presented by Lehnert *et al.* (2010, their fig. 3) indicate that there were numerous glacial advances and retreats during the *spiralis* Zone (or correlative *lennarti* and *lithuanicus* conodont zones). Or perhaps there was a temporary change in bottom water circulation resulting from relatively nearby tectonic activity? Hurst *et al.* (1983) referred to substantial platform carbonate collapse over a large area following continental collision involving northern Baltica at the northern Iapetus Ocean margin; in Greenland, platform carbonates are replaced in the Telychian succession by basal turbidites. Dating of the continental collision is enabled by the extraordinary thickness (500 m) of *spiralis* graptolite Biozone strata in Greenland (Bjerreskov 1986), reflecting the erosion of uplifted source areas. This collision therefore coincides at least in part with the SOCIE. Inevitably there is speculation here, but something exceptional and presumably short-lived is required to explain what appears to be an anomalous Sommerodde-1 core isotope record in the unusually pale strata of the *spiralis* Biozone and, in particular, the presence of the high-magnitude SOCIE.

Impact of changes in the composition of deposited organic matter on $\delta^{13}\text{C}_{\text{org}}$

There is a similar Late Ordovician example of an unusually high-magnitude (nearly 8‰) positive $\delta^{13}\text{C}_{\text{org}}$ excursion. Pancost *et al.* (1999) suggested that the anomalously high $\delta^{13}\text{C}_{\text{org}}$ values recorded by the Guttenberg excursion in the Katian of Iowa could reflect a change in organic matter composition: the colonial mat-forming organic-walled microfossil *Gloeocapsomorpha prisca* (sometimes referred to as an alga, more frequently as probably a cyanobacterium; Foster *et al.* 1989, 1990) became abundant in this excursion interval. Carbon isotope analyses of individual biomarkers of *G. prisca* by Pancost *et al.* (1999) indicated that these were enriched in ^{13}C by 7‰ relative to compounds derived from other algal sources. *G. prisca* characterizes very shallow marine and intertidal environments in the Ordovician, so is unlikely to have been involved in generating the enhanced Sommerodde-1 $\delta^{13}\text{C}_{\text{org}}$ values. However, this Ordovician example demonstrates the potential for a profound change in the nature and relative abundance of organic-walled organisms to enhance dramatically the magnitude of an isotope excursion. Unfortunately, many of these organic-walled organisms would have partially decayed (so as to be unidentifiable) as they descended through the water column to reach the seafloor as amorphous organic matter. Vandenbroucke *et al.* (2013, p. 95) emphasized the importance of (and need for) unidentifiable contributors within amorphous organic matter to explain the bulk $\delta^{13}\text{C}_{\text{org}}$ values in the Telychian–Sheinwoodian of Gotland, Sweden.

Vandenbroucke *et al.* (2013) discussed various previous studies of the differing $\delta^{13}\text{C}$ values of organic-walled fossils and analysed the $\delta^{13}\text{C}$ of chitinozoans (traditionally viewed as metazoan egg cases, but recently re-interpreted as protists; Liang *et al.* 2020, but see Vodička *et al.* 2022) and scolecodonts (polychaete worm jaws), but both of these organic-walled microfossils had more negative $\delta^{13}\text{C}$ values than the bulk values. Lecuyer and Paris (1997) recorded the following $\delta^{13}\text{C}$ values from picked organic remains in a residue from the late Ludlow Kopanina Formation of the Czech Republic: graptolites -29.5% ; scolecodonts -28.0% ; and leiospheres -27.0% . It is easy to see how the $\delta^{13}\text{C}_{\text{org}}$ of a bulk organic sample dominated by graptolites could differ significantly from one dominated by leiospheres. Similarly, a change in the contribution to amorphous organic matter by organisms with very different $\delta^{13}\text{C}$ values would inevitably influence the bulk-rock $\delta^{13}\text{C}_{\text{org}}$.

A change in the relative proportions of the organic matter preserved on the seafloor resulting from an organism enriched in ^{13}C flourishing in waters overlying the deep-water environment at Sommerodde at the time of the SOCIE represents a potential explanation for both the excursion itself and, assuming that the organism was restricted to this deep-marine environment or the waters above it, also the atypical increasing magnitude of the SOCIE with increasing water depth.

Conclusions

The SOCIE extends through 10 m of pale, organic-poor, deep-marine strata in the *O. spiralis* graptolite Biozone of the Sommerodde-1 core, Bornholm. It has the highest magnitude of any Upper Ordovician–lower Silurian positive isotope excursion in this core. Elsewhere, however, with the exception of the Aizpute-41 core, Latvia (also a deeper water palaeoenvironment), the magnitude of the excursion is much less pronounced, becoming a minor event (or even unrecognizable) in shallower water settings, thus revealing a trend unique within the Silurian of increasing excursion magnitude with water depth.

Vandenbroucke *et al.* (2013) emphasized the challenges of interpreting changes in $\delta^{13}\text{C}_{\text{org}}$, stating:

... the interpretation of $\delta^{13}\text{C}_{\text{org}}$ can be complex because of the various factors that influence the values, including varying sources of organic matter (e.g. bacteria, phytoplankton, zooplankton), varying production rates of the organic material, growth rates and geometry of phytoplankton cells, and the potential presence of carbon concentrating mechanisms, properties of the ambient sea water (temperature, pCO_2 , light, nutrients), preservation and diagenesis, the inorganic C pool, and the analytical (e.g. acid digestion) method.

This host of factors must be borne in mind.

With due consideration of these listed factors, many of which are impossible to know or quantify in the geological record, we suggest that the unusually high magnitude of the SOCIE in the Sommerodde-1 core is most probably the result of a change in the relative contributions of different sources of the organic carbon preserved and analysed, with an organism with higher ^{13}C flourishing at this time only in the seas above deeper water environments.

Scientific editing by Paul Wignall

Acknowledgements We thank Emma Hammarlund for her comments on a draft of this work, Jiří Frýda for discussions and Roy Smith for his work on the figures. We also appreciate the comments and suggestions of Sigitas Radzevičius and an anonymous referee.

Author contributions DKL: writing – original draft (lead); JCG-M: writing – review and editing (supporting); PŠ: writing – review and editing (supporting).

Funding We thank Emma Hammarlund for funding the carbon isotope analyses.

Competing interests The authors declare that they have no known competing financial interests or personal relationships that could have appeared to influence the work reported in this paper.

Data availability All data generated or analysed during this study are included in this published article (and its [Supplementary information files](#)).

References

- Ahm, A.-S.C., Bjerrum, C.J., Blättler, C.L., Swart, P.K. and Higgins, J.A. 2018. Quantifying early marine diagenesis in shallow-water carbonate sediments. *Geochimica et Cosmochimica Acta*, **236**, 140–159, <https://doi.org/10.1016/j.gca.2018.02.042>
- Bjerrreskov, M. 1975. *Llandoveryan and Wenlockian graptolites from Bornholm*. Fossils and Strata, **8**. Universitetsforlaget, Oslo.
- Bjerrreskov, M. 1986. Silurian graptolites from N Greenland. *Geological Society, London, Special Publications*, **20**, 181–189, <https://doi.org/10.1144/GSL.SP.1986.020.01.19>
- Bjerrreskov, M. and Jørgensen, K.Å. 1983. Late Wenlock graptolite-bearing tuffaceous sandstone from Bornholm, Denmark. *Bulletin of the Geological Society of Denmark*, **31**, 129–149, <https://doi.org/10.37570/bgscd-1982-31-10>
- Caputo, M.V. and dos Santos, R.O.B. 2020. Stratigraphy and ages of four Early Silurian through Late Devonian, Early and Middle Mississippian glaciation events in the Paranaíba Basin and adjacent areas, NE Brazil. *Earth-Science Reviews*, **207**, 103002, <https://doi.org/10.1016/j.earscirev.2019.103002>
- Cichon-Pupienis, A., Littke, R., Lazauskienė, J., Baniasad, A., Pupienis, D., Radzevičius, S. and Siliuskas, L. 2021. Geochemical and sedimentary facies study – implication for driving mechanisms of organic matter enrichment in the lower Silurian fine-grained mudstones in the Baltic Basin (W Lithuania). *International Journal of Coal Geology*, **244**, 103815, <https://doi.org/10.1016/j.coal.2021.103815>
- Cramer, B.D., Loydell, D.K. *et al.* 2010. Testing the limits of Paleozoic chronostratigraphic correlation via high-resolution (<500 ky) integrated conodont, graptolite, and carbon isotope ($\delta^{13}\text{C}_{\text{carb}}$) biochemostratigraphy across the Llandovery–Wenlock (Silurian) boundary: is a unified Phanerozoic time scale achievable? *GSA Bulletin*, **122**, 1700–1716, <https://doi.org/10.1130/B26602.1>
- Cramer, B.D., Brett, C.E. *et al.* 2011. Revised correlation of Silurian Provincial Series of North America with global and regional chronostratigraphic units and $\delta^{13}\text{C}_{\text{carb}}$ chemostratigraphy. *Lethaia*, **44**, 185–202, <https://doi.org/10.1111/j.1502-3931.2010.00234.x>
- Fanton, K.C. and Holmden, C. 2007. Sea-level forcing of carbon isotope excursions in epeiric seas: implications for chemostratigraphy. *Canadian Journal of Earth Sciences*, **44**, 807–818, <https://doi.org/10.1139/e06-122>
- Foster, C.B., Reed, J.D. and Wicander, R. 1989. *Gloeocapsomorpha prisca* Zalesky, 1917: a new study: part I: taxonomy, geochemistry, and paleoecology. *Geobios*, **22**, 735–759, [https://doi.org/10.1016/S0016-6995\(89\)80070-1](https://doi.org/10.1016/S0016-6995(89)80070-1)
- Foster, C.B., Reed, J.D. and Wicander, R. 1990. *Gloeocapsomorpha prisca* Zalesky, 1917: a new study: part II: origin of kukersite, a new interpretation. *Geobios*, **23**, 133–140, [https://doi.org/10.1016/S0016-6995\(06\)80045-8](https://doi.org/10.1016/S0016-6995(06)80045-8)
- Freudenthal, T., Wagner, T., Wenzhöfer, F., Zabel, M. and Wefer, G. 2001. Early diagenesis of organic matter from sediments of the eastern subtropical Atlantic: evidence from stable nitrogen and carbon isotopes. *Geochimica et Cosmochimica Acta*, **65**, 1795–1808, [https://doi.org/10.1016/S0016-7037\(01\)00554-3](https://doi.org/10.1016/S0016-7037(01)00554-3)
- Hammarlund, E.U., Loydell, D.K., Nielsen, A.T. and Schovsbo, N.H. 2019. Early Silurian $\delta^{13}\text{C}_{\text{org}}$ excursions in the foreland basin of Baltica, both familiar and surprising. *Palaeogeography, Palaeoclimatology, Palaeoecology*, **526**, 126–135, <https://doi.org/10.1016/j.palaeo.2019.03.035>
- Hartke, E.R., Cramer, B.D., Calner, M., Melchin, M.J., Barnett, B.A., Oborny, S.C. and Bancroft, A.M. 2021. Decoupling $\delta^{13}\text{C}_{\text{carb}}$ and $\delta^{13}\text{C}_{\text{org}}$ at the onset of the Ireviken carbon isotope excursion: $\Delta^{13}\text{C}$ and organic carbon burial (f_{org}) during a Silurian oceanic anoxic event. *Global and Planetary Change*, **196**, 103373, <https://doi.org/10.1016/j.gloplacha.2020.103373>
- Hatch, J.R. and Leventhal, J.S. 1997. Early diagenetic partial oxidation of organic matter and sulfides in the Middle Pennsylvanian (Desmoinesian) Excello Shale Member of the Fort Scott Limestone and equivalents, northern Midcontinent region, USA. *Chemical Geology*, **134**, 215–235, [https://doi.org/10.1016/S0009-2541\(96\)00006-X](https://doi.org/10.1016/S0009-2541(96)00006-X)
- Higgins, J.A., Blättler, C.L. *et al.* 2018. Mineralogy, early marine diagenesis, and the chemistry of shallow-water carbonate sediments. *Geochimica et Cosmochimica Acta*, **220**, 512–534, <https://doi.org/10.1016/j.gca.2017.09.046>
- Holmden, C., Creaser, R.A., Muehlenbachs, K., Leslie, S.A. and Bergström, S.M. 1998. Isotopic evidence for geochemical decoupling between ancient epeiric seas and bordering oceans: implications for secular curves. *Geology*, **26**, 567–570, [https://doi.org/10.1130/0091-7613\(1998\)026<0567:IEFGDB>2.3.CO;2](https://doi.org/10.1130/0091-7613(1998)026<0567:IEFGDB>2.3.CO;2)
- Hounslow, M.W., Ratcliffe, K.T., Harris, S.E., Nawrocki, J., Wojcik, K., Montgomery, P. and Woodcock, N.H. 2021. The Telychian (early Silurian) oxygenation event in northern Europe: a geochemical and magnetic perspective. *Palaeogeography, Palaeoclimatology, Palaeoecology*, **567**, 110277, <https://doi.org/10.1016/j.palaeo.2021.110277>
- Hurst, J.M., McKerrow, W.S., Soper, N.J. and Surlyk, F. 1983. The relationship between Caledonian nappe tectonics and Silurian turbidite deposition in North Greenland. *Journal of the Geological Society, London*, **140**, 123–131, <https://doi.org/10.1144/gsjgs.140.1.0123>
- Kaljo, D., Kiipli, T. and Martma, T. 1998. Correlation of carbon isotope events and environmental cyclicity in the East Baltic Silurian. *New York State Museum Bulletin*, **491**, 297–312.
- Kaljo, D., Martma, T., Männik, P. and Viira, V. 2003. Implications of Gondwana glaciations in the Baltic late Ordovician and Silurian and a carbon isotopic test of environmental cyclicity. *Bulletin de la Société Géologique de France*, **174**, 59–66, <https://doi.org/10.2113/174.1.59>
- Lecuyer, C. and Paris, F. 1997. Variability in the $\delta^{13}\text{C}$ of lower Palaeozoic palynomorphs: implications for the interpretation of ancient marine sediments. *Chemical Geology*, **138**, 161–170, [https://doi.org/10.1016/S0009-2541\(97\)00009-0](https://doi.org/10.1016/S0009-2541(97)00009-0)
- Lehmann, M.F., Bernasconi, S.M., Barbieri, A. and McKenzie, J.A. 2002. Preservation of organic matter and alteration of its carbon and nitrogen isotope composition during simulated and in situ early sedimentary diagenesis. *Geochimica et Cosmochimica Acta*, **66**, 3573–3584, [https://doi.org/10.1016/S0016-7037\(02\)00968-7](https://doi.org/10.1016/S0016-7037(02)00968-7)
- Lehnert, O., Männik, P., Joachimski, M.M., Calner, M. and Frýda, J. 2010. Palaeoclimate perturbations before the Sheinwoodian glaciation: a trigger for extinctions during the 'Ireviken Event'. *Palaeogeography, Palaeoclimatology, Palaeoecology*, **296**, 320–331, <https://doi.org/10.1016/j.palaeo.2010.01.009>
- Li, D., Zhang, X. *et al.* 2018. Evidence of a large $\delta^{13}\text{C}_{\text{carb}}$ and $\delta^{13}\text{C}_{\text{org}}$ depth gradient for deep-water anoxia during the late Cambrian SPICE event. *Geology*, **46**, 631–634, <https://doi.org/10.1130/G40231.1>
- Liang, Y., Hints, O. *et al.* 2020. Fossilized reproductive modes reveal a protistan affinity of Chitinozoa. *Geology*, **48**, 1200–1204, <https://doi.org/10.1130/G47865.1>
- Loydell, D.K. 1998. Early Silurian sea-level changes. *Geological Magazine*, **135**, 447–471, <https://doi.org/10.1017/S0016756898008917>
- Loydell, D.K. 2007. Early Silurian positive $\delta^{13}\text{C}$ excursions and their relationship to glaciations, sea-level changes and extinction events. *Geological Journal*, **42**, 531–546, <https://doi.org/10.1002/gj.1090>
- Loydell, D.K. and Abouelresh, M. 2021. Lower Aeronian (Llandovery, Silurian) graptolites from carbonate concretions within the Qusaiba Shale Formation, Tabuk Basin, Saudi Arabia and their significance. *Bulletin of Geosciences*, **96**, 251–263, <https://doi.org/10.3140/bull.geosci.1806>
- Loydell, D.K. and Cave, R. 1996. The Llandovery–Wenlock boundary and related stratigraphy in eastern mid-Wales with special reference to the Banwy

- River section. *Newsletters on Stratigraphy*, **34**, 39–64, <https://doi.org/10.1127/nos/34/1996/39>
- Loydell, D.K. and Large, R.R. 2019. Biotic, geochemical and environmental changes through the early Sheinwoodian (Wenlock, Silurian) carbon isotope excursion (ESCIE), Buttington Quarry, Wales. *Palaeogeography, Palaeoclimatology, Palaeoecology*, **514**, 305–325, <https://doi.org/10.1016/j.palaeo.2018.10.028>
- Loydell, D.K. and Nestor, V. 2006. Isolated graptolites from the Telychian (upper Llandovery, Silurian) of Latvia and Estonia. *Palaeontology*, **49**, 585–619, <https://doi.org/10.1111/j.1475-4983.2006.00550.x>
- Loydell, D.K., Männik, P. and Nestor, V. 2003. Integrated biostratigraphy of the lower Silurian of the Aizpute-41 core, Latvia. *Geological Magazine*, **140**, 205–229, <https://doi.org/10.1017/S0016756802007264>
- Loydell, D.K., Sarmiento, G., Štorch, P. and Gutiérrez-Marco, J.C. 2009. Graptolite and conodont biostratigraphy of the upper Telychian–lower Sheinwoodian (Llandovery–Wenlock) strata, Jabalón River section, Corral de Calatrava, Spain. *Geological Magazine*, **146**, 187–198, <https://doi.org/10.1017/S0016756808005840>
- Loydell, D.K., Nestor, V. and Männik, P. 2010. Integrated biostratigraphy of the lower Silurian of the Kolka-54 core, Latvia. *Geological Magazine*, **147**, 253–280, <https://doi.org/10.1017/S0016756809990574>
- Loydell, D.K., Fryda, J. and Gutiérrez-Marco, J.C. 2015. The Aeronian/Telychian (Llandovery, Silurian) boundary, with particular reference to sections around the El Pintado reservoir, Seville Province, Spain. *Bulletin of Geosciences*, **90**, 743–794, <https://doi.org/10.3140/bull.geosci.1564>
- Loydell, D.K., Walasek, N., Schovsbo, N.H. and Nielsen, A.T. 2017. Graptolite biostratigraphy of the lower Silurian of the Sommerodde-1 core, Bornholm, Denmark. *Bulletin of the Geological Society of Denmark*, **65**, 135–160, <https://doi.org/10.37570/bgsd-2017-65-09>
- Männik, P. 2007. An updated Telychian (Late Llandovery, Silurian) conodont zonation based on Baltic faunas. *Lethaia*, **40**, 45–60, <https://doi.org/10.1111/j.1502-3931.2006.00005.x>
- McAdams, N.E.B., Bancroft, A.M., Cramer, B.D. and Witzke, B.J. 2017. Integrated carbon isotope and conodont biochemostratigraphy of the Silurian (Aeronian–Telychian) of the East-Central Iowa Basin, Iowa, USA. *Newsletters on Stratigraphy*, **50**, 391–416, <https://doi.org/10.1127/nos/2017/0375>
- McArthur, J.M., Tyson, R.V., Thomson, J. and Mathey, D. 1992. Early diagenesis of marine organic matter: alteration of the carbon isotopic composition. *Marine Geology*, **105**, 51–61, [https://doi.org/10.1016/0025-3227\(92\)90181-G](https://doi.org/10.1016/0025-3227(92)90181-G)
- McLaughlin, P.I., Mikulic, D.G. and Kluessendorf, J. 2013. Age and correlation of Silurian rocks in Sheboygan, Wisconsin, using integrated stable carbon isotope stratigraphy and facies analysis. *Geoscience Wisconsin*, **21**, 15–38.
- McLaughlin, P.I., Emsbo, P., Brett, C.E., Bancroft, A.M., Desrochers, A. and Vandenbroucke, T.R.A. 2019. The rise of pinnacle reefs: a step change in marine evolution triggered by perturbation of the global carbon cycle. *Earth and Planetary Science Letters*, **515**, 13–25, <https://doi.org/10.1016/j.epsl.2019.02.039>
- Munnecke, A. and Männik, P. 2009. New biostratigraphic and chemostratigraphic data from the Chicotte Formation (Llandovery, Anticosti Island, Laurentia) compared with the Viki core (Estonia, Baltica). *Estonian Journal of Earth Sciences*, **58**, 159–169, <https://doi.org/10.3176/earth.2009.3.01>
- Page, A.A., Zalasiewicz, J.A., Williams, M. and Popov, L.E. 2007. Were transgressive black shales a negative feedback modulating glacioeustasy in the Early Palaeozoic Icehouse? *The Micropalaeontological Society, Special Publications*, **2**, 123–156, <https://doi.org/10.1144/TMS002.6>
- Pancost, R.D., Freeman, K.H. and Patzkowsky, M.E. 1999. Organic-matter source variation and the expression of a late Middle Ordovician carbon isotope excursion. *Geology*, **27**, 1015–1018, [https://doi.org/10.1130/0091-7613\(1999\)027<1015:OMSVAT>2.3.CO;2](https://doi.org/10.1130/0091-7613(1999)027<1015:OMSVAT>2.3.CO;2)
- Richardson, J.A., Keating, C., Lepland, A., Hints, O., Bradley, A.S. and Fike, D.A. 2019. Silurian records of carbon and sulfur cycling from Estonia: the importance of depositional environment on isotopic trends. *Earth and Planetary Science Letters*, **512**, 71–82, <https://doi.org/10.1016/j.epsl.2019.01.055>
- Robardet, M. and Gutiérrez-Marco, J.C. 2002. Silurian. In: Gibbons, W. and Moreno, T. (eds) *The Geology of Spain*. Geological Society, London, 51–66.
- Schovsbo, N.H., Nielsen, A.T. and Klitten, K. 2015. The Lower Palaeozoic now fully cored and logged on Bornholm, Denmark. *Geological Survey of Denmark and Greenland Bulletin*, **33**, 9–12, <https://doi.org/10.34194/geusb.v33.4477>
- Štorch, P. 2023. Graptolite biostratigraphy and biodiversity dynamics in the Silurian System of the Prague Synform (Barrandian area, Czech Republic). *Bulletin of Geosciences*, **98**, 1–78, <https://doi.org/10.3140/bull.geosci.1862>
- Štorch, P. and Piras, S. 2009. Silurian graptolites of Sardinia: assemblages and biostratigraphy. *Rendiconti della Società Paleontologica Italiana*, **3**, 77–93.
- Štorch, P., Gutiérrez-Marco, J.C., Sarmiento, G.N. and Rábano, I. 1998. Upper Ordovician and Lower Silurian of Corral de Calatrava, southern part of the Central Iberian Zone. *Temas Geológico-Mineros ITGE*, **23**, 319–325.
- Strauss, J.V., Fraser, T. et al. 2020. The Road River Group of northern Yukon, Canada: early Paleozoic deep-water sedimentation within the Great American Carbonate Bank. *Canadian Journal of Earth Sciences*, **57**, 1193–1219, <https://doi.org/10.1139/cjes-2020-0017>
- Sullivan, N.B., Loydell, D.K. et al. 2018. A record of Late Ordovician to Silurian oceanographic events on the margin of Baltica based on new carbon isotope data, elemental geochemistry, and biostratigraphy from two boreholes in central Poland. *Palaeogeography, Palaeoclimatology, Palaeoecology*, **490**, 95–106, <https://doi.org/10.1016/j.palaeo.2017.10.016>
- Torsvik, T. and Cocks, L.R.M. 2013. New global palaeogeographical reconstructions for the Early Palaeozoic and their generation. *Geological Society, London, Memoirs*, **38**, 5–24, <https://doi.org/10.1144/M38.2>
- Vandenbroucke, T.R.A., Munnecke, A. et al. 2013. Reconstructing the environmental conditions around the Silurian Ireviken event using the carbon isotope composition of bulk and palynomorph organic matter. *Geochemistry, Geophysics, Geosystems*, **14**, 86–101, <https://doi.org/10.1029/2012GC004348>
- Vodička, J., Muir, L.A., Botting, J.P., Špillar, V. and Fatka, O. 2022. Palaeobiological significance of chitinozoan clusters with parallel vesicles. *Marine Micropaleontology*, **172**, 102109, <https://doi.org/10.1016/j.marmicro.2022.102109>
- Yan, G., Lehnert, O. et al. 2022. The record of early Silurian climate changes from South China and Baltica based on integrated conodont biostratigraphy and isotope chemostratigraphy. *Palaeogeography, Palaeoclimatology, Palaeoecology*, **606**, 111245, <https://doi.org/10.1016/j.palaeo.2022.111245>
- Yang, X., Yan, D. et al. 2020. Spatial variation of carbon isotopic compositions of carbonate and organic matter from the Late Ordovician sedimentary succession in the Yangtze Platform, South China: implications for sea-level eustasy and shoaling of marine chemocline. *Journal of Asian Earth Sciences*, **202**, 104540, <https://doi.org/10.1016/j.jseaes.2020.104540>
- Young, S.A., Benayoun, E., Kozik, N.P., Hints, O., Martma, T., Bergström, S.M. and Owens, J.D. 2020. Marine redox variability from Baltica during extinction events in the latest Ordovician–early Silurian. *Palaeogeography, Palaeoclimatology, Palaeoecology*, **554**, 109792, <https://doi.org/10.1016/j.palaeo.2020.109792>
- Ziegler, A.M. and McKerrow, W.S. 1975. Silurian marine red beds. *American Journal of Science*, **275**, 31–56, <https://doi.org/10.2475/ajs.275.1.31>