



An application of a voting method to the participative management in a transboundary protected area

de Castro-Pardo Mónica¹, Pérez-Rodríguez Fernando², Martín Martín José María³

¹*Departamento de Economía de la Empresa, Universidad Rey Juan Carlos 28032 Madrid, España*

²*Fora Forest Technologies, 42004, Soria, España*

³*Universidad Internacional de La Rioja, 26006, Madrid, España*

ABSTRACT

This paper presents the application of a voting method based on the Bordacount to the participative management of a transboundary protected area. The method was carried out in a Spanish-Portuguese reserve in order to figure out the primary management goals while having into account the preferences of four groups of stakeholders: scientists, public authorities, farmers and local companies. The first results show that the primary management goals in the reserve should be oriented towards the conservation (water and wildlife conservation) and towards local development (cattle raising and forestry). On the other hand, the goals related to the use and governance should receive less attention in the management plan of the reserve.

Key words: *protected areas; voting; management*

I. INTRODUCTION

The land use policy in protected areas is complex due to the different excluding uses of the natural resources and the involvement of a large number of stakeholders. Actually, in protected areas, there exist two constraints related to the use of the resources and to the decision-making processes. The first constraint is found in the Theory of the Tragedy of the Commons [1], that argues that humans cannot manage resources without market value efficiently and thus, the total termination of the natural resources is inevitable. The second restriction is associated with the tough regulation of the policy processes affecting protected territories. The existence of these limits implies that, in many occasions, the governance of protected spaces can be very complex.

In transboundary reserves, complexity increases given that there are different levels of governance and their coordination is difficult. Conservation policies become harsher when there are administrative and political borders in a territory, since international political borders rarely coincide with the natural ecological boundaries [2]. In recent times, to reduce these limitations, transboundary cooperation is being promoted as an efficient way to preserve the natural environment of these areas [3]. Transboundary conservation has the potential to bring about specific ecological benefit, such as ensuring the long-term persistence of viable populations of species, securing the survival of migratory species, facilitating the reintroduction or natural recolonization of populations



of species that currently survive in isolated patches only, building greater ecological integrity and maintaining, or strengthening ecosystem resilience with regards to climate change [4]. However, the management of this type of protected area is more complex than in areas located in one country alone. On the one hand, there is a wider diversity of stakeholders from different countries involved in the same area, each of them with interests that conflict with one another. On the other hand, it is usual that there is, at least, one policy-maker for each institution of each country with decision power in the governance in the same area.

Fortunately, by promoting the participation in the planning of protected areas, both problems might be diminished: the aforementioned constraints and the lack of freedom in decision-making processes. The dimensions of good governance of protected areas are defined by seven principles: Legitimacy, Inclusiveness, Accountability, Performance, Equity, Connectivity [5]. Lockwood (2010) noted the special relevance of two of them: Inclusiveness and Connectivity. Inclusiveness is related to the participation of all the people with interest in the territory, whereas Connectivity is associated with the efficient links among all management levels. Furthermore, some studies have shown that in order to ensure the participation of every type of stakeholder involved in a territory, it is essential to reduce conflicts and improve the management. In line with this, many multi-criteria techniques oriented to ensure participation in the planning processes of protected areas have been developed and applied [6].

The goal of this study is to offer the first results of the application of a simple multi-criteria analysis based on a voting method that seeks to identify the primary management goals considering the stakeholders' preferences. For this purpose, the method was carried out in a Spanish-Portuguese reserve named Meseta Ibérica.

II. METHODS

Participation can be integrated in the decision-making processes by using hard policies or soft policies. Hard policies give rigour and a rigid structure to the decisional problems. Examples of these policies are the analytical hierarchy process, linear programming or based-on-value techniques. Soft policies, which are simpler than hard methods, allow us to solve decisional problems that involve multiple participants [7]. The limitations of the former are related to the inflexibility as well as to the difficulty to implement these methods with inexperienced participants, although it gives more rigour to the definition of the decisional problem [8]. On the contrary, soft policies are not so rigorous, but their application is easier, which is why they fit well in contexts that involve decision makers without a deep knowledge of the problem. Moreover, the collection of data is usually shorter and more understandable than when using hard methods. Some soft methods are frequently used in decisional problems relative to the management of natural resources, such as workshops, popular juries or voting methods [6].

In this study we used a voting method based on Bordacount, due to the fact that it is a simple method difficult to tamper with, which does not permit Condorcet losers, and verifies consistency, monotonicity as well as the properties of the Paretian optimum [9]. The method takes into account the voters' ranking of the candidates in order of preference. In the case of n candidates, each voter casts n votes for their most preferred candidate, $n-1$ for the second preferred candidate, and finally one vote for the least preferred candidate. The candidate getting



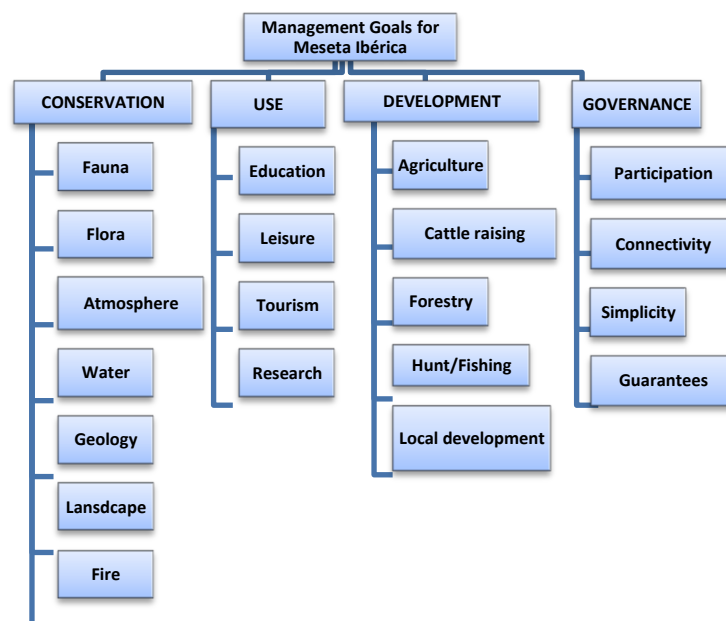
the most votes is the winner. In the present project, the Borda method is used to elicit the participants' preferences by ranking the criteria taken into account in descending importance order [10]. Voting methods provide a simple tool to obtain individual preferences, however, they reveal limitations related to manipulation and lack of rigour. The voting-Borda method is a simple technique, easy to understand by all the participants and difficult to tamper with.

III. CASE STUDY

This method was carried out in a transboundary reserve named MesetaIbérica. MesetaIbérica is a protected territory categorized as a Transboundary Biosphere Reserve that comprises two natural parks in Portugal (*Parque Natural do Montesinho* and *Parque Natural do Douro International*), and two natural parks in Spain (*Parque Natural de Lago de Sanabria y alrededores* and *Parque Natural de los Arribes del Duero*). Altogether, the territory involves 12 Portuguese municipalities and 59 Spanish municipalities. The total extension of the Transboundary Biosphere Reserve MesetaIbérica is of 1,132,607 ha., and a population density of 14 habitants per km². The region is located between the Mediterranean and Eurosiberian biogeographic regions with a temperate oceanic sub-Mediterranean climate [11]. The landscape is representative of the northwestern Iberian Peninsula.

In order to obtain the stakeholders' preferences, the most representative stakeholder groups were asked for their individual preferences (Farmers, Local companies, Public authorities and Scientists). Said preferences were categorized into four different dimensions (Conservation, Use, Development, Governance) and 18 criteria. The hierarchical structure is shown in figure 1. Dimensions and criteria include the most important issues to consider in the management plan and are defined based on the management plans of the four national parks that comprise this area.

Figure 1. Hierarchical structure of the management goals in the MesetaIbérica Reserve.





In order to find out the stakeholders' preferences, we designed a survey based on the issues identified, which by means of the Borda count, allowed us to rank by order of priority the dimensions and criteria defined in figure 1. This survey was conducted online and through face-to-face interviews.

IV. RESULTS AND DISCUSSION

49 surveys were analysed using the voting method of Borda count. As a result of this assessment, Conservation was the most preferred dimension across the board, except for the businessmen, who prioritise Development before Conservation. Thus, the global rank pinpointed Conservation as the most preferred dimension, followed by Development, Use and Governance, in this order (table 1). These results fall in line with the idea that local communities are the most interested group in the conservation of the natural resources, given that they actually inhabit the area. Ostrom et al. (1999) showed some cases of local communities that were capable of organizing themselves efficiently in order to manage natural resources in a sustainable manner. Nevertheless, may only be possible when some conditions of good governance are given.

Table 1. Weights assigned to the main goals of the planning process of the Meseta Iberica and their ranking.

	Weights	Ranking
Conservation	0.33	1
Use	0.21	3
Development	0.27	2
Governance	0.19	4

The results of the specific analysis of each of the management goals group are described in figures 2, 3, 4 and 5. The best-assessed conservation goals were fauna and water, with a relative importance of 17% for both objectives. Fire and flora were the second objective according to the stakeholders' preferences. On the other hand, geology and atmosphere were the worst assessed issues in this area (figure 2). These results show that the wildlife conservation and the preservation of the water quality are issues of major relevance for the stakeholders involved in the territory. Moreover, the fire (hazard?) is also a great concern. Obviously, despite the fact that all the issues are intertwined, the planning of the reserve calls for a careful definition of the priorities in order to guide the monetary and human resources in the right direction.

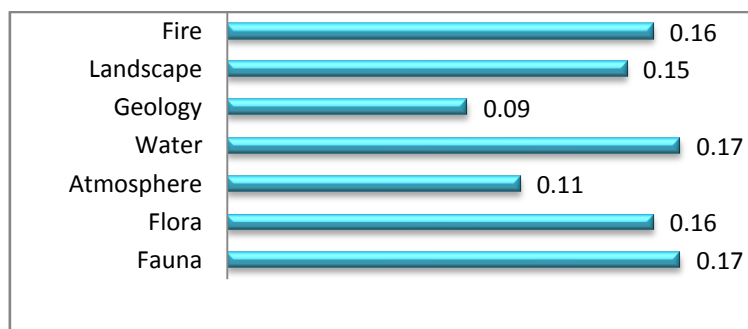


Figure 2. Weights assigned to the conservation goals.



The greatest weights within the development goals category were assigned to forestry and cattle raising (23%), followed by agriculture (21%) (figure 3).

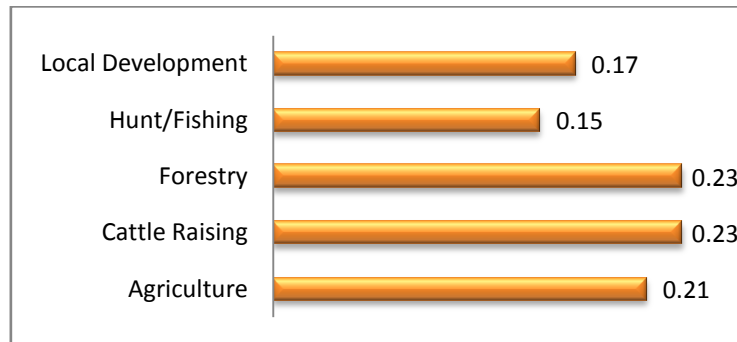


Figure 3. Weights assigned to the development goals.

The priorities within the category of territorial use goals remarked education as the most relevant issue, with a relative importance of 33% (figure 4). Education, tourism and research were the most valued issues. This might be related to the local's concern for the conservation of the landscape. Tourism turned out to be of great importance. Probably because this activity has a strong presence in the local economy. However, stakeholders are aware of the need for the conservation of the landscape, something that is essential for the tourism sustainability.

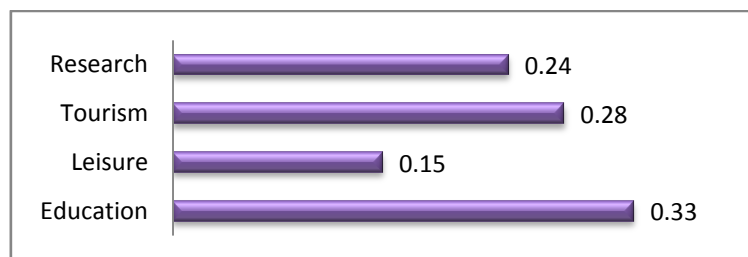


Figure 4. Weights assigned to the use goals.

Finally, participation was the most important objective to achieve the governance goals (32%), a percentage that shows relevant distance to the next most valued issues, i.e. connectivity (26%) (figure 5). Although the governance issue was the worst assessed issue, stakeholders assign great importance to participation. In fact, ensuring the complete, equitable and representative participation of all the stakeholders might be the best way to improve the governance and lay the foundations for the efficient and sustainable management of the territory by the locals.




Figure 5. Weights assigned to the governance goals.



V. CONCLUSION

Results showed that the most important goals for the stakeholders in the Meseta Ibérica reserve were related to the conservation and development, followed by the conservation of fauna, water, cattle raising, forestry, education and participation.

The case study allowed us to test the usefulness that this method has when identifying the priorities of the planning process of a transboundary protected area. This analysis might improve the governance of this type of protected areas, ensuring the efficient participation of all stakeholders involved with the territory. It could also allow for the improvement of democracy in decision-making processes. The application and assessment of other participative methods might be of interest in order to improve the planning of protected areas in specially complex contexts.

REFERENCES

- [1] Hardin, G. (1968). The tragedy of the commons. *Science*, 162, 1243-1248.
- [2] Petursson, J. G., Vedeld, P., & Kaboggoza, J. (2011). Transboundary biodiversity management: institutions, local stakeholders, and protected areas: a case study from Mt. Elgon, Uganda and Kenya. *Society & Natural Resources*, 24(12), 1304-1321.
- [3] Schulte-Wülwer-Leidig, A., Gangi, L., Stötter, T., Braun, M., & Schmid-Breton, A. (2018). Transboundary Cooperation and Sustainable Development in the Rhine Basin. In *Achievements and Challenges of Integrated River Basin Management*. IntechOpen.
- [4] Kutal, M., Váňa, M., Suchomel, J., Chapron, G. & López-Bao, J. V. (2016). Transboundary edge effects in the western Carpathians: The influence of hunting on large carnivore occupancy. *PloS one*, 11(12).
- [5] Lockwood, M., (2010). Good governance for terrestrial protected areas: A framework, principles and performance outcomes. *Journal of Environmental Management*, 91, 754-766.
- [6] de Castro Pardo, M., & Urios, V. (2017). A critical review of multi-criteria decision making in protected areas. In *Economía Agraria y Recursos Naturales-Agricultural and Resource Economics*, 16 (2), 89-109. Universitat Politècnica de València.
- [7] Feick, R., & Hall, B. (2004). A method for examining the spatial dimension of multi-criteria weight sensitivity. *International Journal of Geographical Information Science*, 18(8), 815-840.
- [8] Pérez-Rodríguez, F. & Rojo-Alboreca, A. (2017). The triangle assessment method: A new procedure for eliciting expert judgement. *Expert Systems with Applications*, 72, 139-150.
- [9] Menezes, M.B., da Silveira, G.J., Drezner, Z., (2016). Democratic elections and centralized decisions: Condorcet and Approval Voting compared with Median and Coverage locations. *European Journal of Operational Research* 253(1), 195-203.
- [10] Kangas, A., Kurttila, M., Hujala, T., Eyvindson, K., & Kangas, J. (2015). Voting Methods. In *Decision Support for Forest Management* (pp. 233-251). Springer, Cham.
- [11] Aguiar, C., & Vila-Viçosa, C. (2017). Trás-os-Montes and Beira Alta. In *The Vegetation of the Iberian Peninsula* (pp. 367-394). Springer, Cham.
- [12] Ostrom, E., Burguer, J., Field, C.B., Norgaard, R.B. & Policansky, D. (1998). Revisiting the commons: Local Lessons, Global Changes. *Science*, 284, 278-282.